



North Bennington Graded School Artists/Naturalists
 Allison Elwell
 Spencer Langerbach
 Ethan Olin
 Steven Cicirello
 Alexandra Glasser
 Andrew Mullins
 Kayla Whitman
 Samantha Hyland
 Nicky Reed
 Meghan Morphy
 Katherin Traver
 Nick Phillips
 Kelsey Hausmann
 Lettie Stratton
 Mark Creedy
 Ben Morse
 Kayla Brooks
 Zachariah Kraenzle
 Special thanks to:
 Fund for North Bennington
 Jim Henderson, Bennington County Regional Commission
 Adrian Sweeney
 Shelly Stiles, BCCD MBGS
 Julia Randall
 Cinda Morse and Bill Fisk
 George Glanzberg
 Robert Howe
 Jane R. Hanks
 Robert McWaters
 John & Priscilla Kennedy
 Londa Weisman
 Town of Bennington

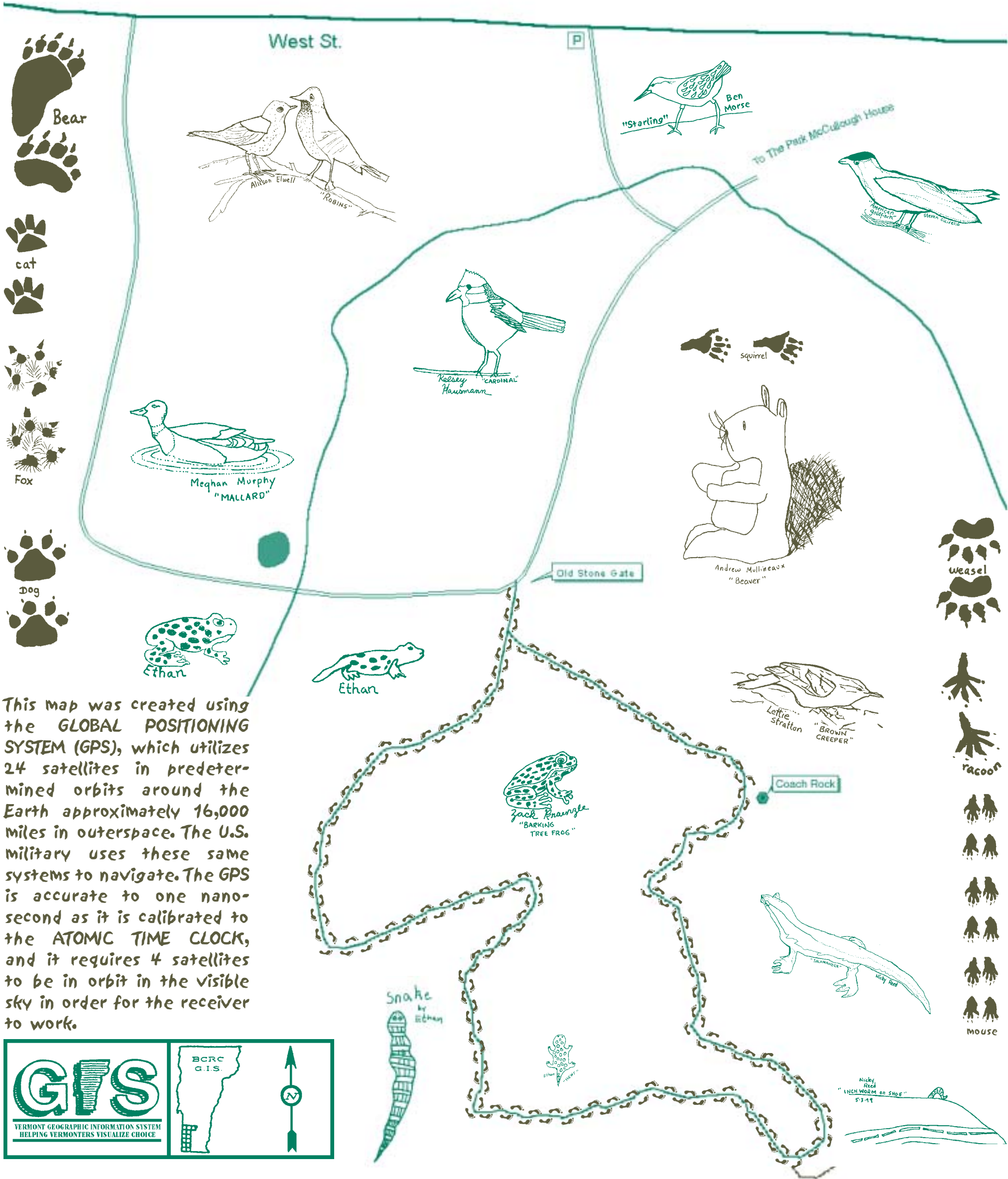


North Bennington Vermont
 Interpreted by students at North Bennington Graded School





The Mile-Around Woods Trail North Bennington, VT



This map was created using the GLOBAL POSITIONING SYSTEM (GPS), which utilizes 24 satellites in predetermined orbits around the Earth approximately 16,000 miles in outerspace. The U.S. military uses these same systems to navigate. The GPS is accurate to one nano-second as it is calibrated to the ATOMIC TIME CLOCK, and it requires 4 satellites to be in orbit in the visible sky in order for the receiver to work.

400 0 400 Feet

- Farm Roads
- Stream
- Pond
- Parking Area



The Mile-around Woods Trail is located off Knapp Road in North Bennington, on the height of land southwest of the Park-McCullough House.

The base map was prepared by the North Bennington Graded School and Jim Henderson of BCRC on May 24, 2000.

